



SITE APPRAISAL PHOTOGRAPH D: VIEW SOUTH-EAST FROM NORTH-WESTERN EDGE OF THE SITE



SITE APPRAISAL PHOTOGRAPH E: VIEW NORTH-EAST FROM SOUTH-EASTERN EDGE OF THE SITE



SITE APPRAISAL PHOTOGRAPH F: VIEW SOUTH FROM SOUTH-EASTERN EDGE OF THE SITE

OFFICERS MEADOW
SHENFIELD

SITE APPRAISAL
PHOTOGRAPHS: D - F

RECOMMENDED VIEWING
DISTANCE: 20CM @A1

DATE TAKEN: FEB 2019

PROJECT NUMBER: 18845

**BARTON
WILLMORE**



SITE APPRAISAL PHOTOGRAPH G: VIEW NORTH FROM SOUTHERN CORNER OF SITE, OFF ALEXANDER LANE

OFFICERS MEADOW
SHENFIELD

SITE APPRAISAL
PHOTOGRAPHS: G

RECOMMENDED VIEWING
DISTANCE: 20CM @A1

DATE TAKEN: FEB 2019


PROJECT NUMBER: 18845

**BARTON
WILLMORE**



SITE CONTEXT PHOTOGRAPH 1: VIEW NORTH-WEST FROM PROW 272_86

Distance: 75m



SITE CONTEXT PHOTOGRAPH 2: VIEW NORTH FROM SHINFIELD HIGH SCHOOL PLAYING FIELDS

Distance: 110m



SITE CONTEXT PHOTOGRAPH 3: VIEW NORTH FROM SHENFIELD HIGH SCHOOL PLAYING FIELDS

Distance: 75m

**OFFICERS MEADOW
SHENFIELD**

**SITE CONTEXT
PHOTOGRAPHS: 1 - 3**

**RECOMMENDED VIEWING
DISTANCE: 20CM @A1**

DATE TAKEN: FEB 2019

PROJECT NUMBER: 18845

**BARTON
WILLMORE**




SITE CONTEXT PHOTOGRAPH 4: VIEW SOUTH-EAST FROM CHELMSFORD ROAD

Distance: 20m



SITE CONTEXT PHOTOGRAPH 5: VIEW NORTH-WEST FROM OAKLAND GARDENS

Distance: 245m



SITE CONTEXT PHOTOGRAPH 6: VIEW EAST FROM BRIDGE ABOVE A12 ON HALL LANE

Distance: 470m

OFFICERS MEADOW
SHENFIELD


SITE CONTEXT
PHOTOGRAPHS: 4 - 6

RECOMMENDED VIEWING
DISTANCE: 20CM @A1

DATE TAKEN: FEB 2019

PROJECT NUMBER: 18845

**BARTON
WILLMORE**



SITE CONTEXT PHOTOGRAPH 7: VIEW SOUTH-EAST FROM PROW 272_87, OFF HALL LANE

Distance: 640m



SITE CONTEXT PHOTOGRAPH 8: VIEW SOUTH-EAST FROM PROW 272_87, OFF HALL LANE

Distance: 510m



SITE CONTEXT PHOTOGRAPH 9: NORTH-WEST FROM PROW 272_89

Distance: 540m

**OFFICERS MEADOW
SHENFIELD**

**SITE CONTEXT
PHOTOGRAPHS: 7 - 9**

**RECOMMENDED VIEWING
DISTANCE: 20CM @A1**

DATE TAKEN: FEB 2019

PROJECT NUMBER: 18845

**BARTON
WILLMORE**

Residential properties on Chelmsford Road (A1023)

Wider Allocation R03: Site 158

A12 sliproad



WIDER ALLOCATION R03 PHOTOGRAPH 1: SITE REFERENCE 158

Rear gardens to properties on Chelmsford Road (A1023)

Lighting columns at junction of A12 and Chelmsford Road (A1023)

Wider Allocation R03: Site 263

Shenfield to Southend Railway

Arnold's Wood



WIDER ALLOCATION R03 PHOTOGRAPH 2: SITE REFERENCE 263

OFFICERS MEADOW
SHENFIELD

WIDER ALLOCATION
PHOTOGRAPHS: W1 - W2

RECOMMENDED VIEWING
DISTANCE: 20CM @A1

DATE TAKEN: FEB 2019

PROJECT NUMBER: 18845

**BARTON
WILLMORE**

bartonwillmore.co.uk

TOWN PLANNING
MASTERPLANNING & URBAN DESIGN
ARCHITECTURE
LANDSCAPE PLANNING & DESIGN
ENVIRONMENTAL PLANNING
HERITAGE
GRAPHIC COMMUNICATION
PUBLIC ENGAGEMENT
DEVELOPMENT ECONOMICS

All Barton Willmore
stationery is
produced using recycled
or FSC paper and
vegetable oil based inks