







This drawing is the property of FPCR Environment and Design Ltd and is issued on the condition it is not reproduced, retained or disclosed to any unauthorised person, either wholly or in part without written consent of FPCR Environment and Design Ltd.

Aerial imagery © 2018 Bluesky, DigitalGlobe, Getmapping plc, Infoterra Ltd and Bluesky. Map data © 2018 Google



-  Existing and proposed land inset within the Green Belt
-  Proposed Green Belt
-  Weald Country Park (Registered Park & Garden)
-  Residential Site Allocations within Green Belt Brentwood Local Plan Pre-Submission Document February 2019
-  Protected Lane
-  Permanent Boundaries

Notes:

The plan shows land at Calcott Hall Farm released from the green belt with new strong, defensible boundary provided by Sandpit Lane, Weald Road and a robust edge of mature woodland and tree cover. Significant, planted landscape buffers within the Calcott Hall Farm site would reinforce this existing edge.

Further areas of land are shown as removed from the green belt where they are proposed for allocation within the Brentwood Local Plan Pre-Submission Document.

client
Hallam Land Management

project
Calcott Hall Farm,
Brentwood

drawing title
PROPOSED GREEN BELT

scale
NTS @ A3

drawn
MO/SGL

issue date
12 March 2019

drawing / figure number
Figure 22

rev
C

